






LEGEND

	CCR SURFACE IMPOUNDMENT
	FILL
	SEDIMENT
	BEDROCK
	MERAMEC RIVER

- NOTES**
- 1) GROUND SURFACE CONTOUR DERIVED FROM GOOGLE EARTH ELEVATION PROFILE (IMAGE FROM 10/16/2018).
 - 2) ALL FEATURE LOCATIONS ARE APPROXIMATE.
 - 3) VERTICAL EXAGGERATION - 6X
 - 4) GROUNDWATER POTENTIOMETRIC SURFACE ELEVATIONS FROM 11/06/2017.

CROSS SECTION A-A'
 AMEREN MERAMEC
 ENERGY CENTER
 ST. LOUIS, MISSOURI

BURNS & MCDONNELL