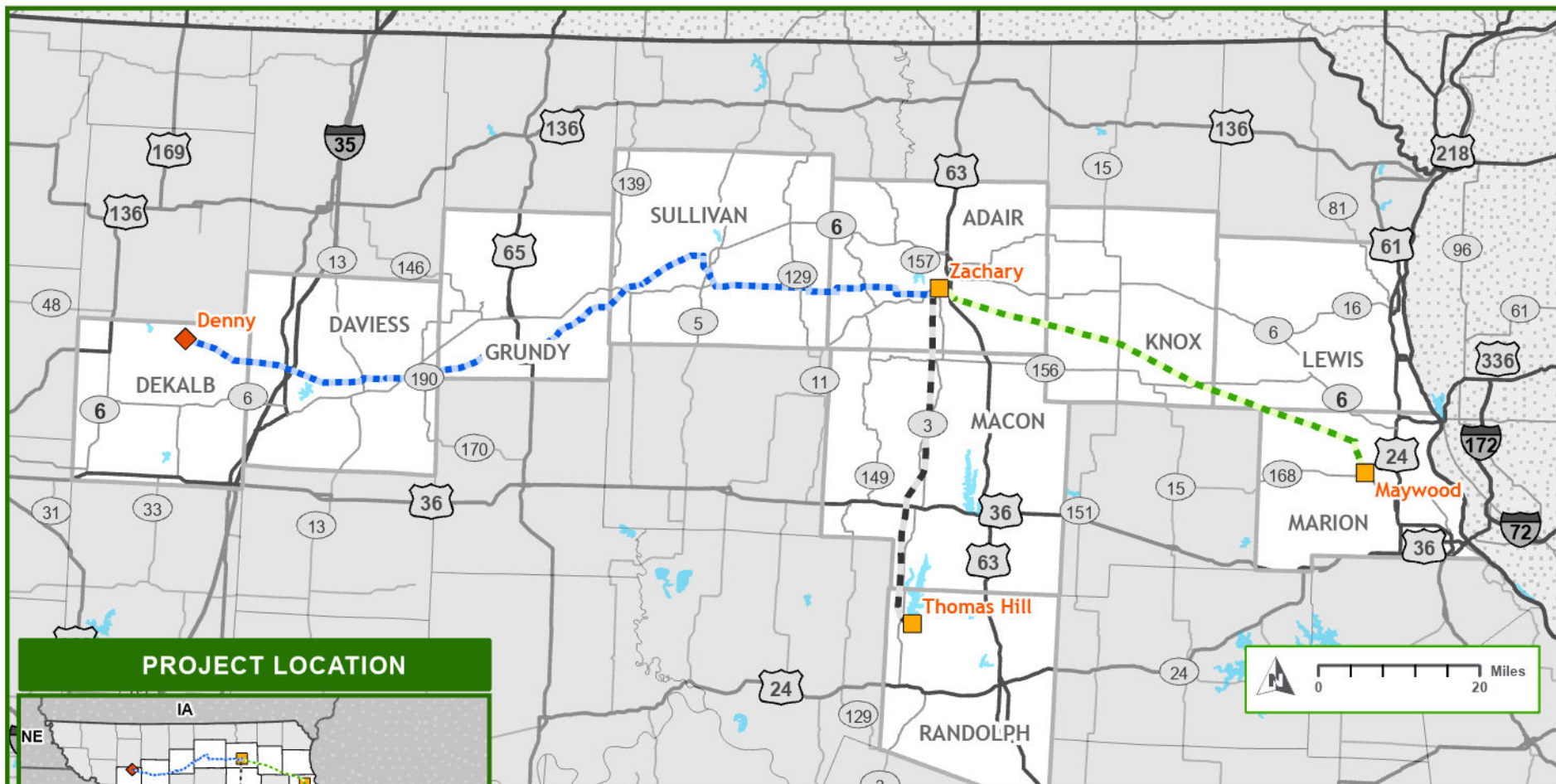
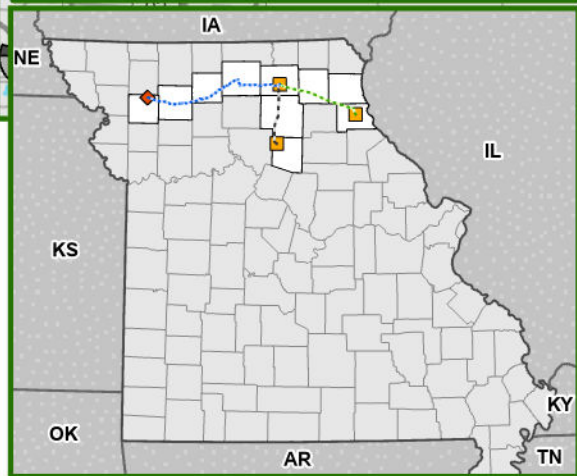









PROJECT LOCATION MAP



PROJECT LOCATION



PROJECT SUBSTATIONS

-  NEW SUBSTATION
-  EXISTING SUBSTATION
-  STATE BOUNDARY
-  PROJECT COUNTY
-  DENNY TO ZACHARY ROUTE
-  ZACHARY TO MAYWOOD ROUTE
-  ZACHARY TO THOMAS HILL ROUTE

DISCLAIMER: This map is for informational purposes only, and reflects the general location of the Project and route approved by the Missouri Public Service Commission in Docket No. EA-2025-0087 granting ATXI a certificate of convenience and necessity (Certificate). It is not intended to be used for legal, engineering, or surveying purposes, and ATXI reserves the right to modify, adjust, or consider route adjustments, as allowed in the Certificate or by law. The information may be subject to change, and ATXI does not guarantee the accuracy of the data shown.

