

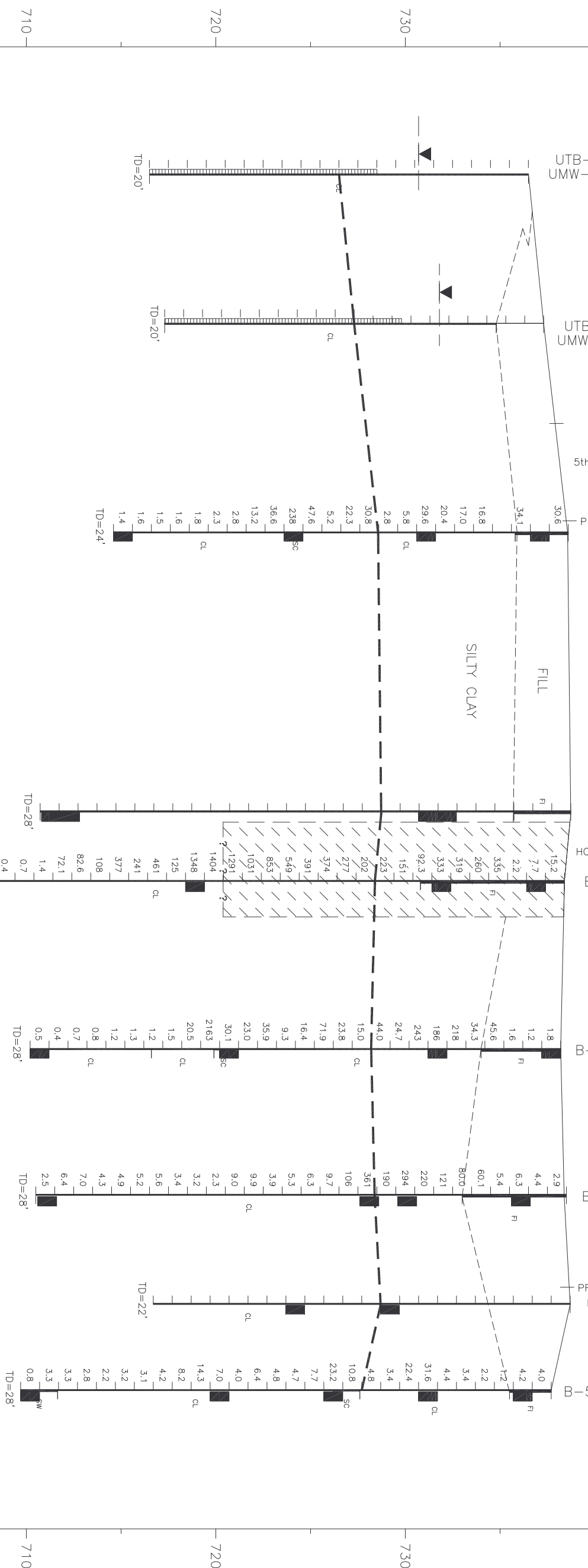
WEST

B






EAST

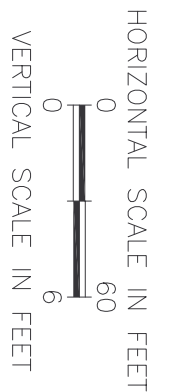
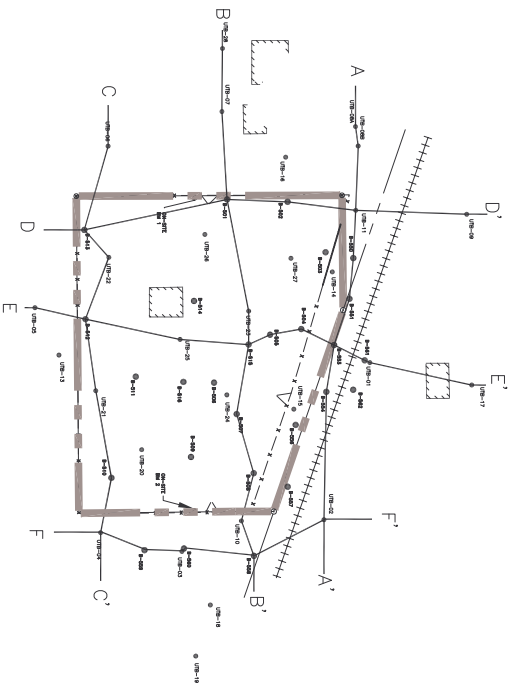
B'

ELEVATION



LEGEND

-  ANALYTICAL SAMPLE INTERVAL
-  MONITORED INTERVAL
-  GROUNDWATER LEVEL (7/26/04)
-  10 FOOT DEPTH
-  PID READING, ppm



TITLE:
WEST-EAST CROSS SECTION B-B'



DWN:	TMM	DES:	PTS	PROJECT NO:	62403053
CHKD:	JG	APPD:		AMERENIP	
DATE:	06/27/08	REV:	0	CHAMPAIGN, ILLINOIS	
					FIGURE 2-7