








LEGEND

-  HISTORICAL MANUFACTURED GAS PLANT STRUCTURES
-  FORMER GAS PLANT PIPING
-  EXISTING STRUCTURES (APPROXIMATE)
-  CURRENT AMERENIP PROPERTY BOUNDARY
-  REMEDIATION SITE BOUNDARY
-  FENCE
-  SOURCE REMOVAL OR TEST PIT LOCATION

NOTE:

THE HISTORICAL MANUFACTURED GAS PLANT STRUCTURES ARE A COMPOSITE FROM SANBORN FIRE INSURANCE MAPS AND HISTORICAL AMERENIP SITE PLANS. THE EXACT LOCATIONS OF THE FEATURES IS NOT KNOWN. STRUCTURES AND BUILDINGS MAY HAVE SERVED MULTIPLE PURPOSES DURING THE OPERATION OF THE PLANT.

SOURCE:

THE SOURCE FOR THE PROPERTY BOUNDARY SURVEY IS VEGRZYN, SARVER AND ASSOCIATES.



TITLE:
APPROXIMATE IRM REMOVAL AREAS

DWN:	TMM	DES:	JG	PROJECT NO:	62402647
CHKD:		APPD:		AMERENIP CHAMPAIGN, ILLINOIS	
DATE:	12/14/07	REV:		FIGURE 2-21	