


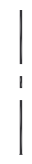



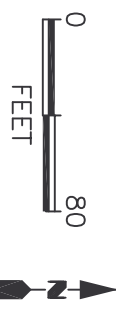


LEGEND

-  HISTORICAL MANUFACTURED GAS PLANT STRUCTURES (APPROXIMATE)
-  FORMER GAS PLANT PIPING (APPROXIMATE)
-  EXISTING STRUCTURES (APPROXIMATE)
-  CURRENT AMERENIP PROPERTY BOUNDARY
-  REMEDIATION SITE BOUNDARY
-  FENCE
-  INTERIM REMEDIAL MEASURES EXCAVATION AREAS

NOTE: THE HISTORICAL MANUFACTURED GAS PLANT STRUCTURES ARE A COMPOSITE FROM SANBORN FIRE INSURANCE MAPS AND HISTORICAL AMERENIP SITE PLANS. THE EXACT LOCATIONS OF THE FEATURES ARE NOT KNOWN. STRUCTURES AND BUILDINGS MAY HAVE SERVED MULTIPLE PURPOSES DURING THE OPERATION OF THE PLANT.

SOURCE: THE SOURCE FOR THE PROPERTY BOUNDARY SURVEY IS VEGZYN, SARVER AND ASSOCIATES.



TITLE: INTERIM REMEDIAL MEASURES EXCAVATION AREAS



DWN:	TMM	DES:	PTS	PROJECT NO:	62403053
CHKD:		APPD:		AMERENIP CHAMPAIGN, ILLINOIS	
DATE:	12/5/08	REV:		FIGURE 1-3	